

Indian Head

CORAL
SEA

Endeavour River

Point
Saunders

COOKTOWN




Finch
Bay

Quarantine
Bay

Monkhouse Point

Annan
River

Legend

-  Area within port limits
-  Land
-  Mangrove areas within port limits

Horizontal datum: GDA94
Map Projection: UTM (MGA zone 55)

© The State of Queensland 2013
(Transport and Main Roads)



Licence available to view at
<http://creativecommons.org/licenses/by-nc-nd/3.0/au>

Prepared 29 April 2013
Transport Safety Branch (Maritime Safety)

PORT LIMITS

COOKTOWN

Use this map in conjunction with
Transport Infrastructure (Ports) Regulation 2005

Map: S8po-15-2



Queensland
Government

15°25'S

15°30'S