

Cityport Local Area


Land Use Plan

November 2006

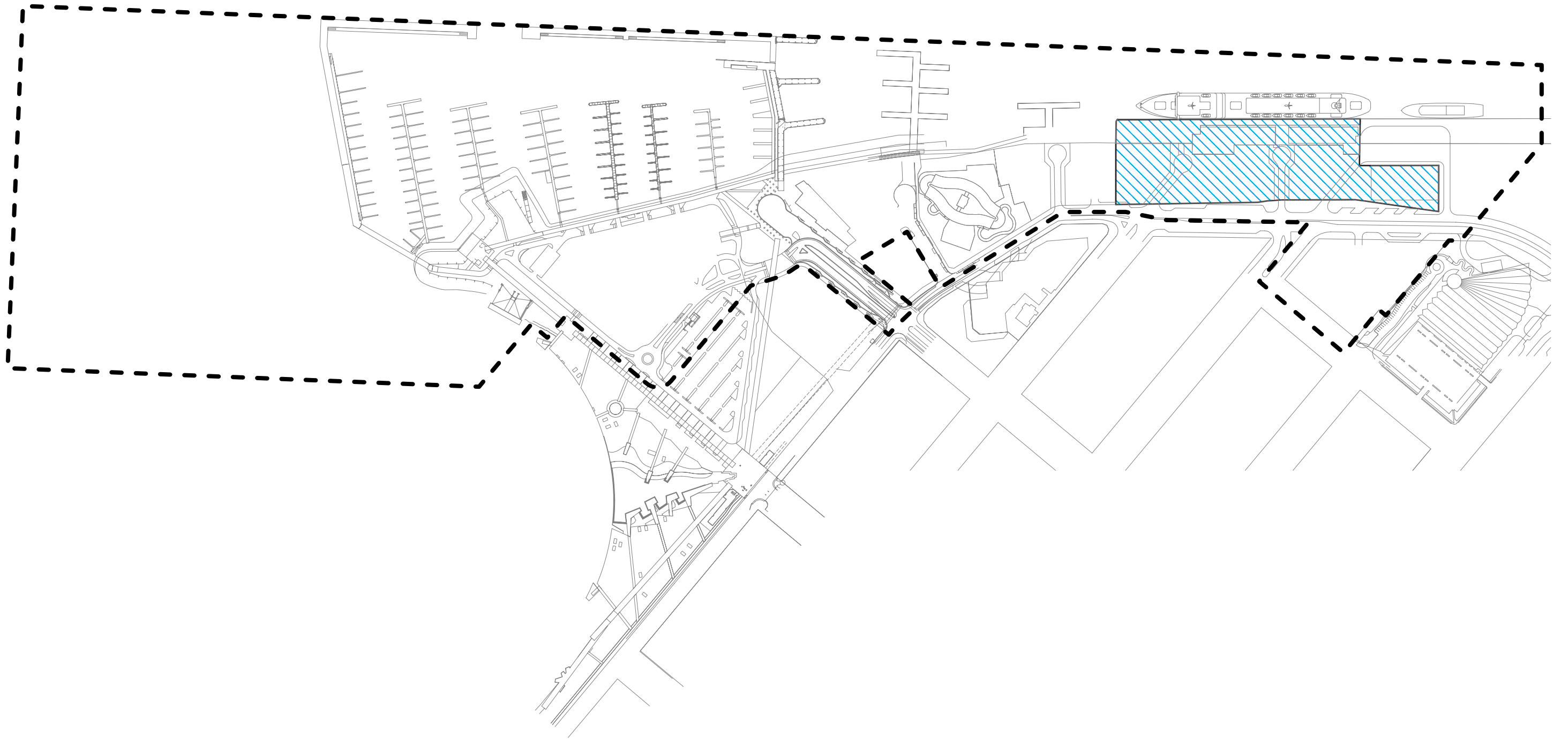
FIGURE 1

VOLUME TWO: CITYPORT LOCAL AREA PLAN



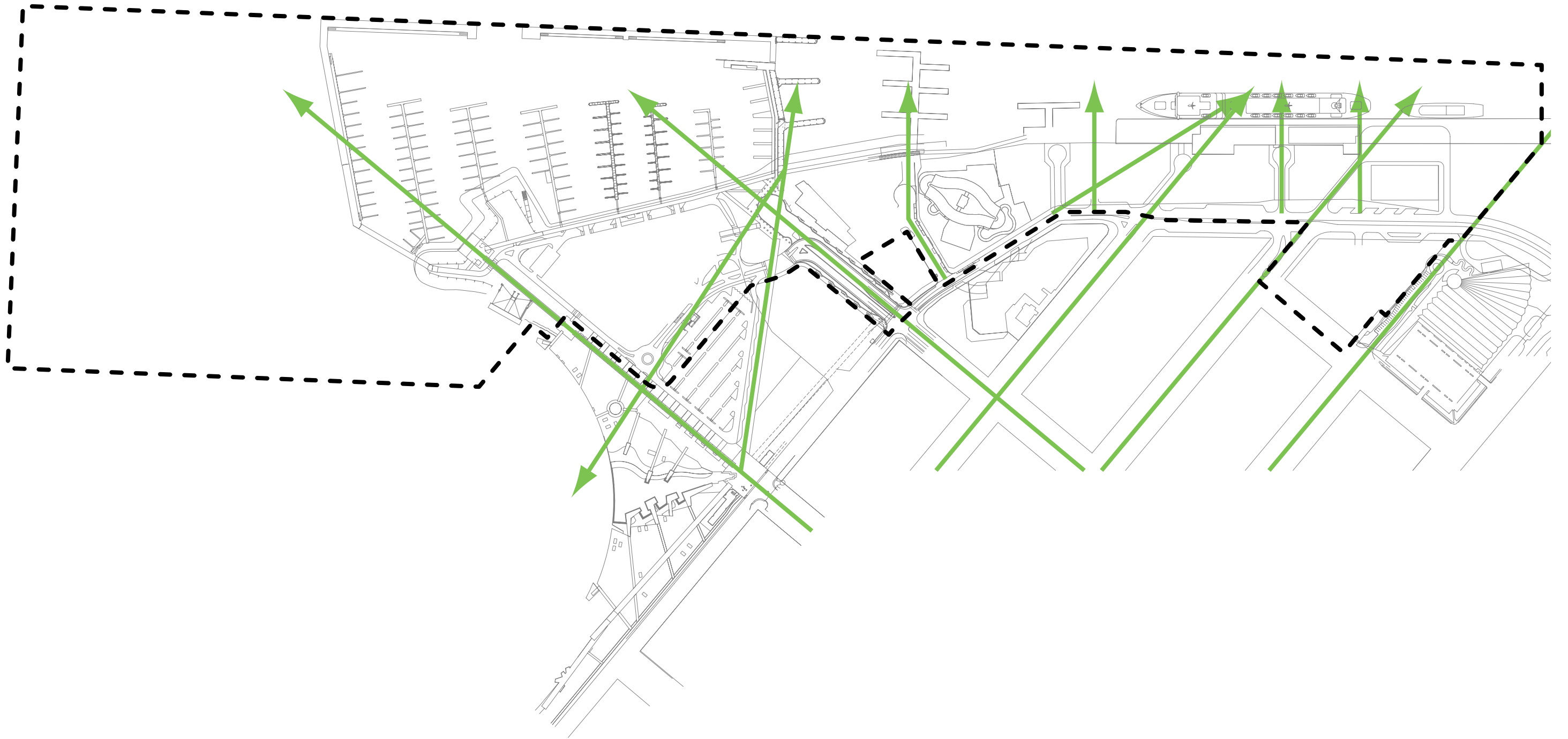
- | | | | |
|---|------------|---|-------------|
|  | Precinct 2 |  | Precinct 7 |
|  | Precinct 3 |  | Precinct 8 |
|  | Precinct 4 |  | Precinct 10 |
|  | Precinct 5 |  | Precinct 11 |
|  | Precinct 6 |  | Precinct 12 |





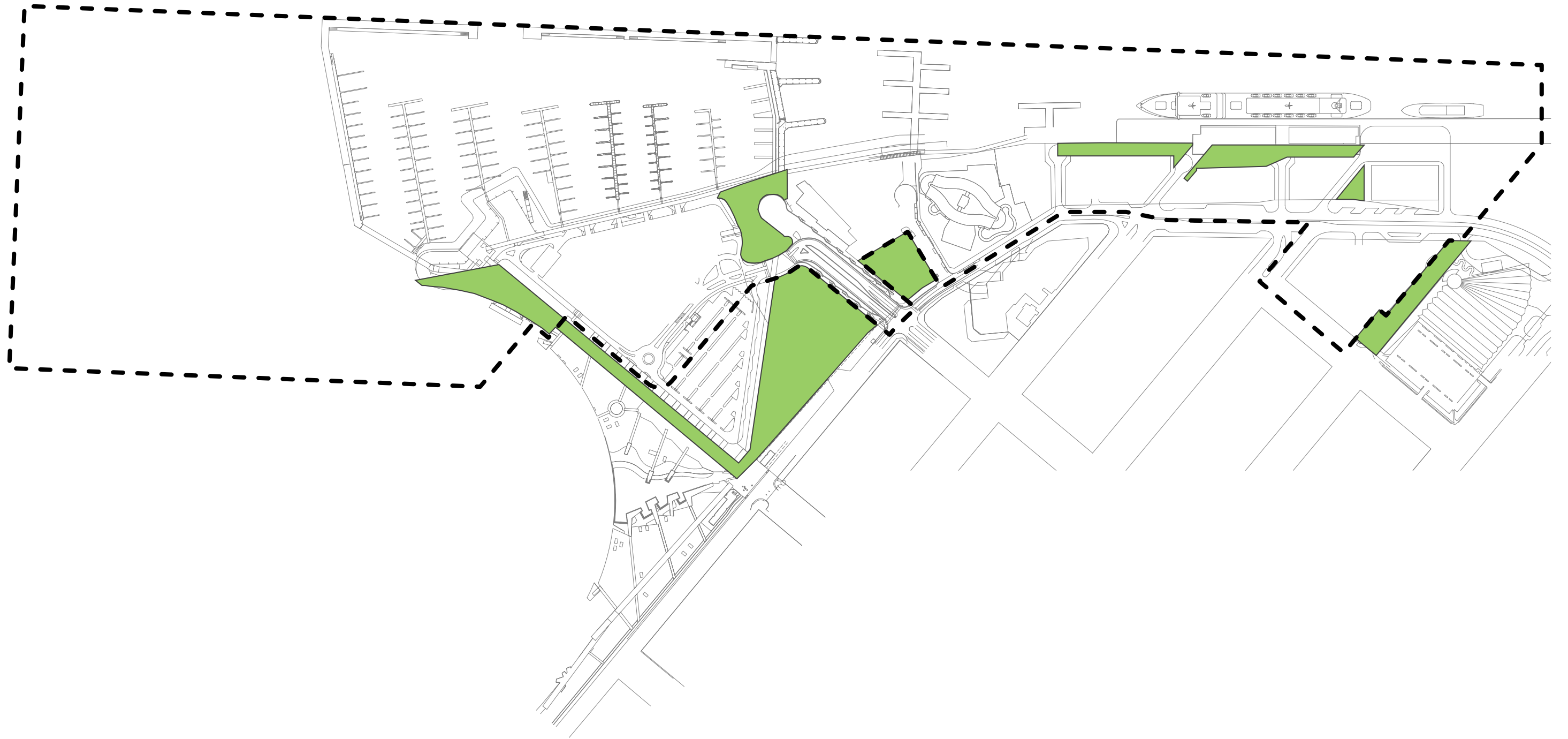
 Heritage Area






 View Line





 Major Open Space Area



